

Nomen _____

Hodie Est _____

ROMAN GEOGRAPHY

1. LOCATE THESE GEOGRAPHICAL TERMS ON THE COMPLETE MAPS.
2. FILL IN THE BLANK MAPS WITH THESE TERMS.
3. COLOR THE AREAS WHEN DIRECTED.

ITALIA

Roma	Tiberis	Corsica
Ostia	Alpes	Sicilia
Pompeii	Appenninus Mons	Sardinia
Brundisium	Mons Aetna	Via Appia
Carthago	Neapolis	Mare Nostrum (Mediterraneum)
	Vesuvius	Mare Tyrrhenum
		Mare Hadriaticum

THE ROMAN EMPIRE

Italia	flavus	(yellow)
Germania	viridis	(green)
Gallia	ruber	(red)
Hispania	flavus	
Asia	viridis	
Roma	niger	(black)
Aegyptus	fuscus	(dark brown)
Africa	ruber	
Graecia	purpura	
Illyricum	fuscus	
Britannia	purpura	
Dacia	flavus	
Mare Nostrum	caeruleus	(dark blue /blue-green)
Sicilia	ruber	

THE HILLS OF ROME

Mons Capitolinus	C
Mons Caelius	C
Mons Aventinus	A
Mons Palatinus	P
Mons Quirinalis	Q
Collis Viminalis	V
Collis Esquilinus	E

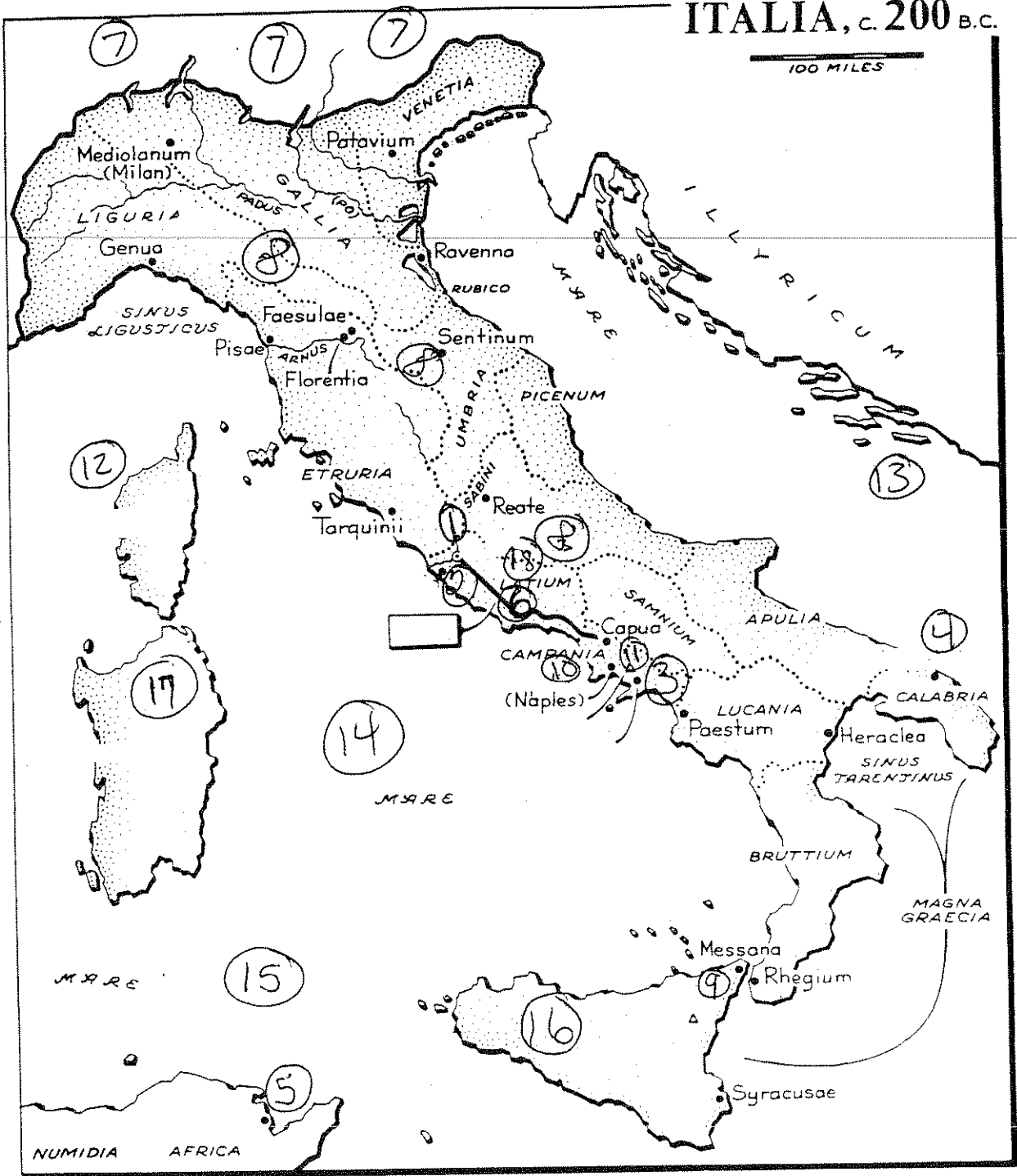
Circus Maximus, Tiber Island, Vatican Hill, Campus Martius, Tiber River

THE ROMAN CITY

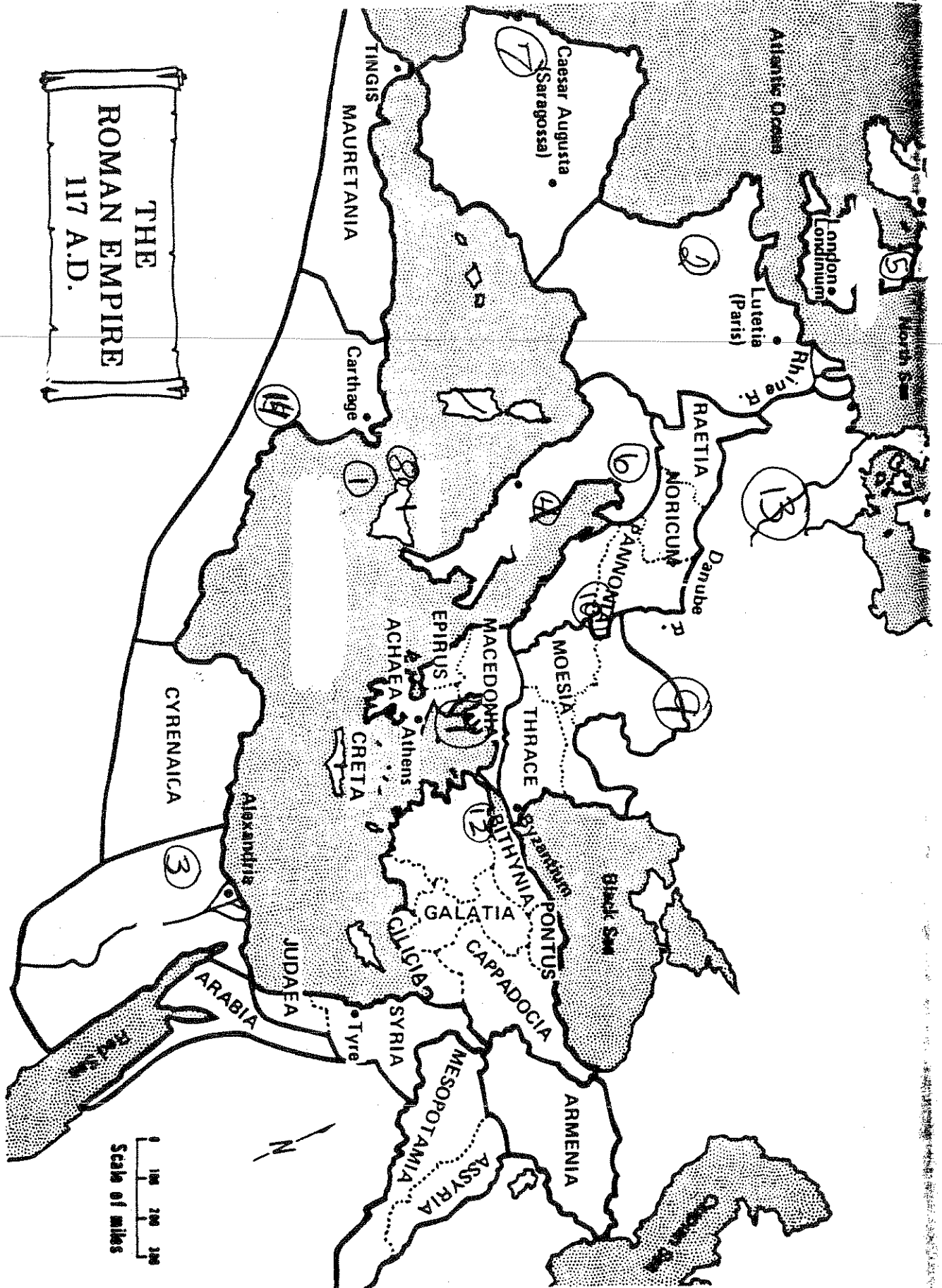
Colosseum (Flavian Amphitheater)
Circus Maximus
Pons Sublicius
Insula Tiberis (Tiber Island)
Flumen Tiberis

Where would the Pantheon be?

ITALIA, c. 200 B.C.

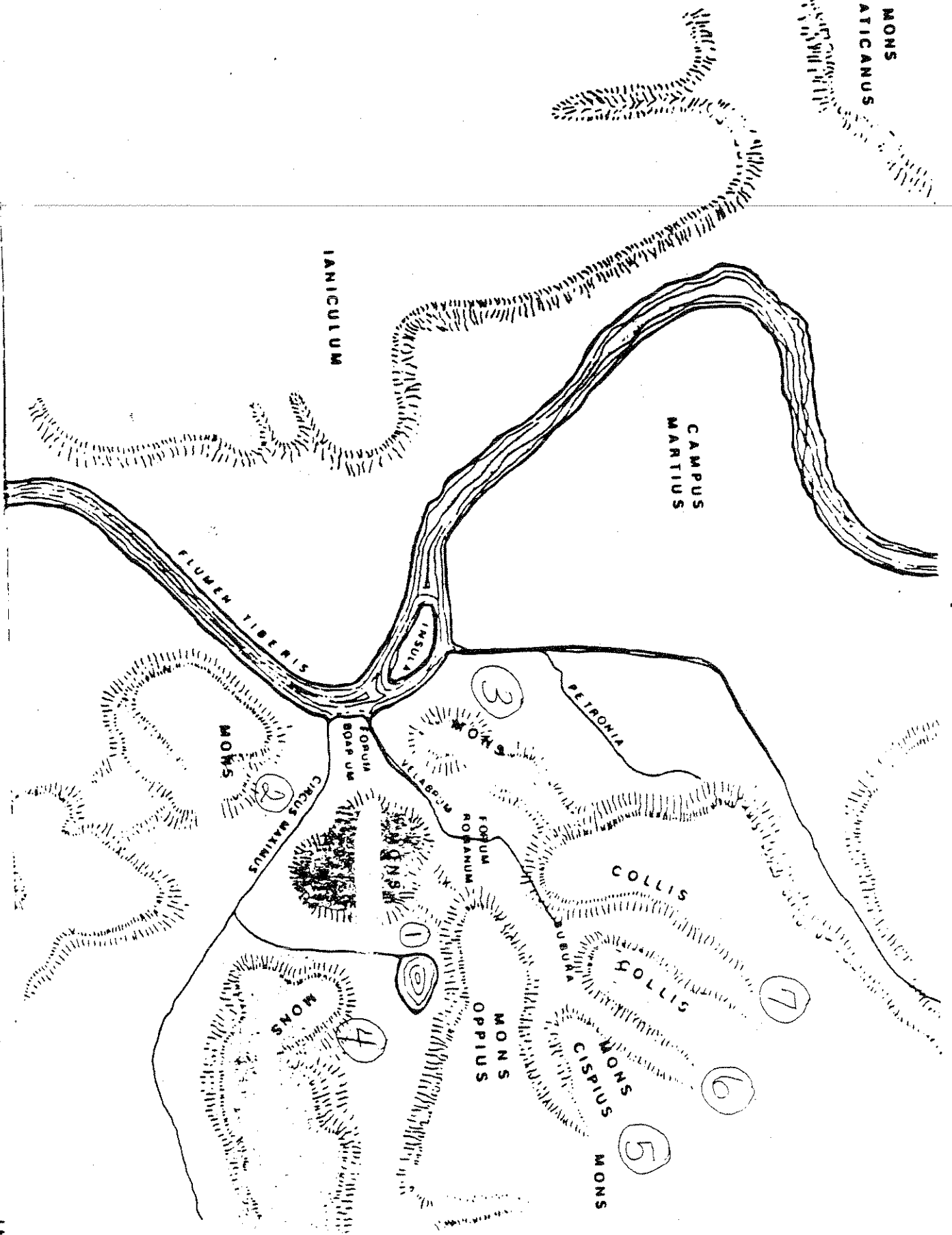



THE
ROMAN EMPIRE
117 A.D.



1 2 3 4 5 6 7

MONS VATICANUS





3.

4.

5.

